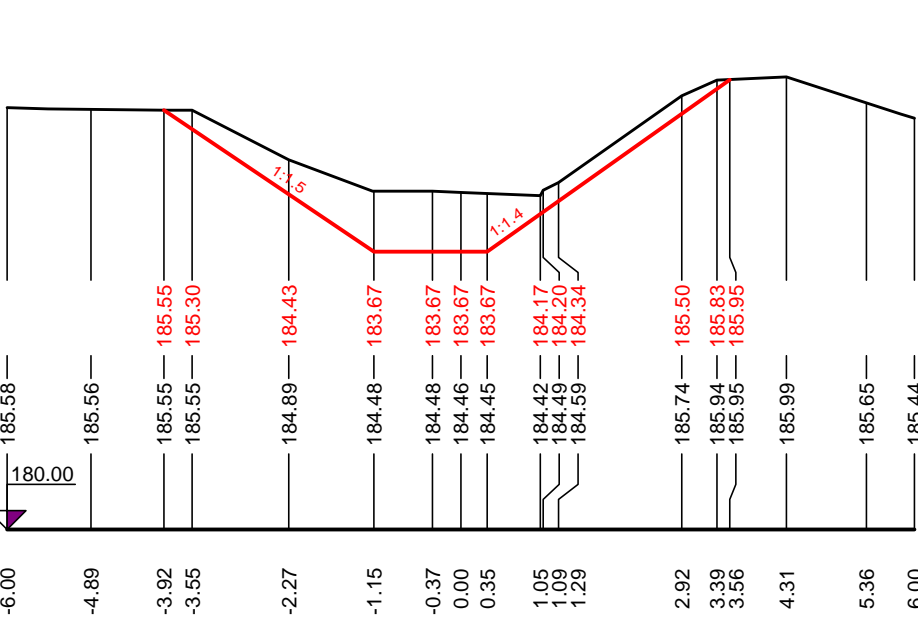
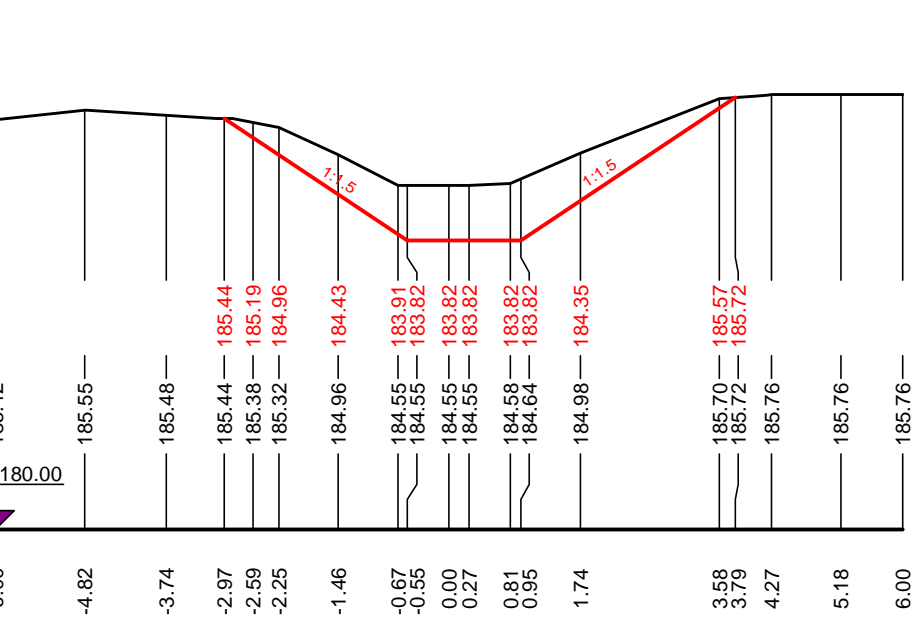


PF 1 KM 0.0100



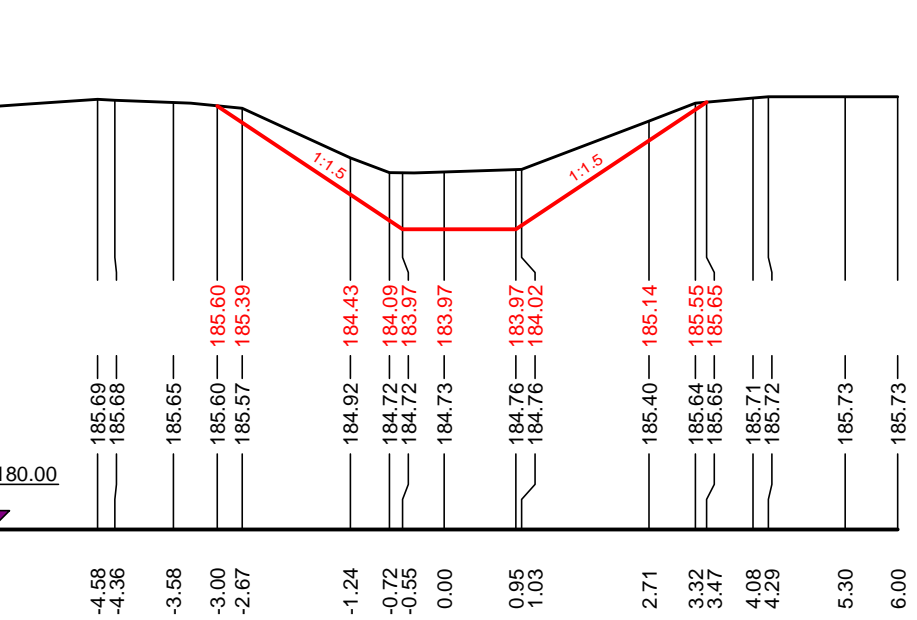
Na	3.30 m ²
Ur	1.50 m
Sz	7.28 m

PF 4 KM 0.0700



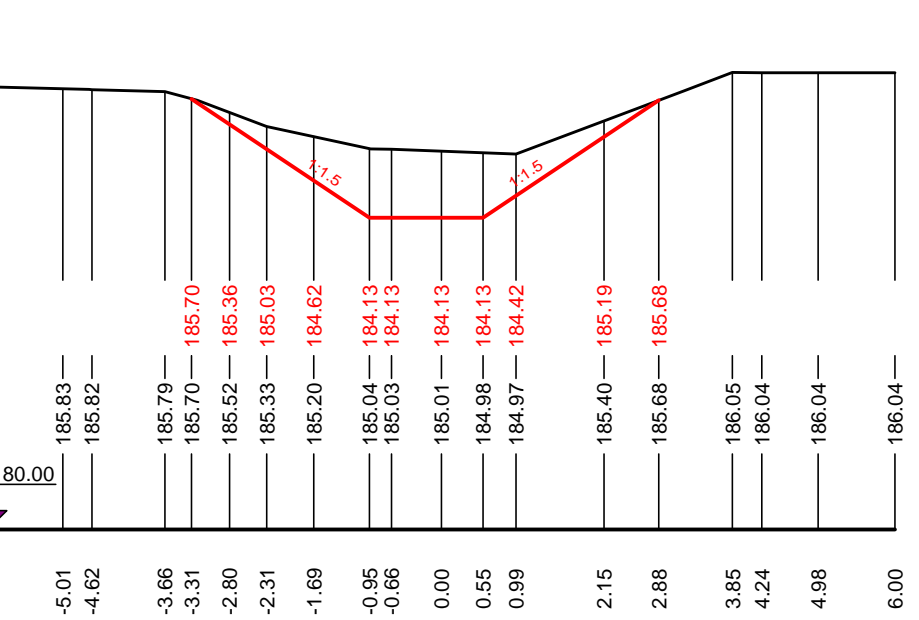
Na	3.42 m ²
Ur	1.50 m
Sz	6.32 m

PF 7 KM 0.1300



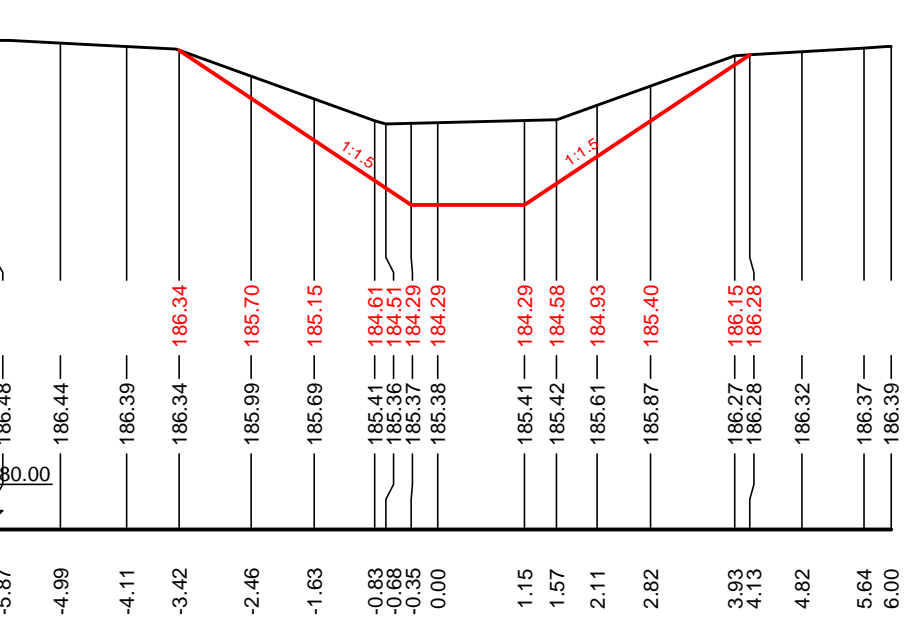
Na	3.08 m ²
Ur	1.50 m
Sz	5.98 m

PF 10 KM 0.1930



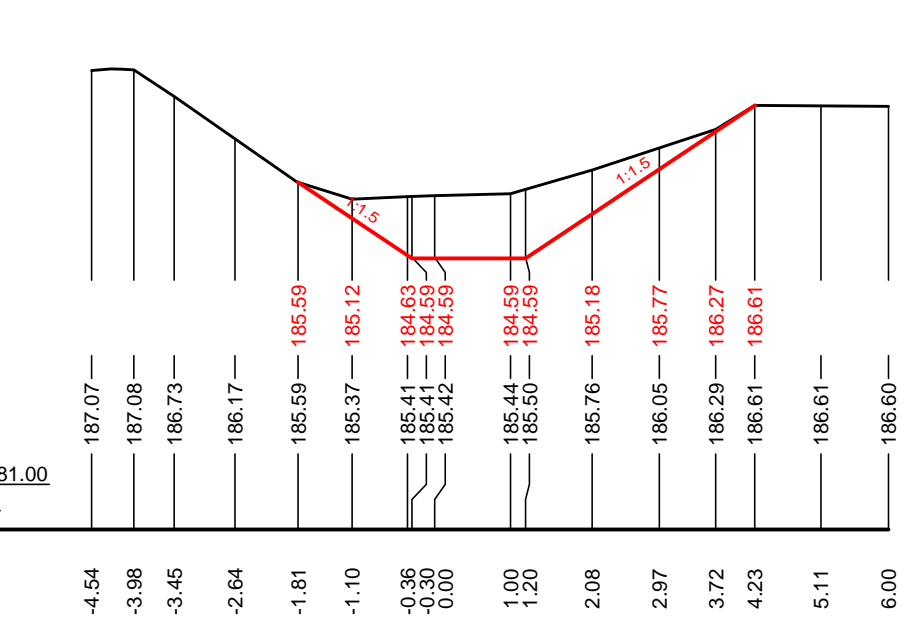
Na	3.13 m ²
Ur	1.50 m
Sz	5.63 m

PF 13 KM 0.2600



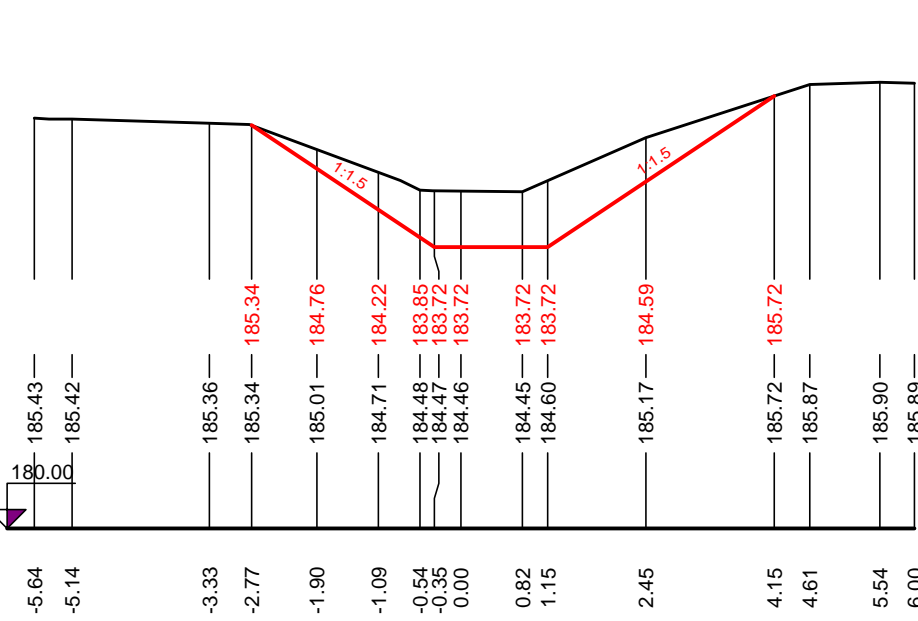
Na	4.68 m ²
Ur	1.50 m
Sz	7.27 m

PF 16 KM 0.3190



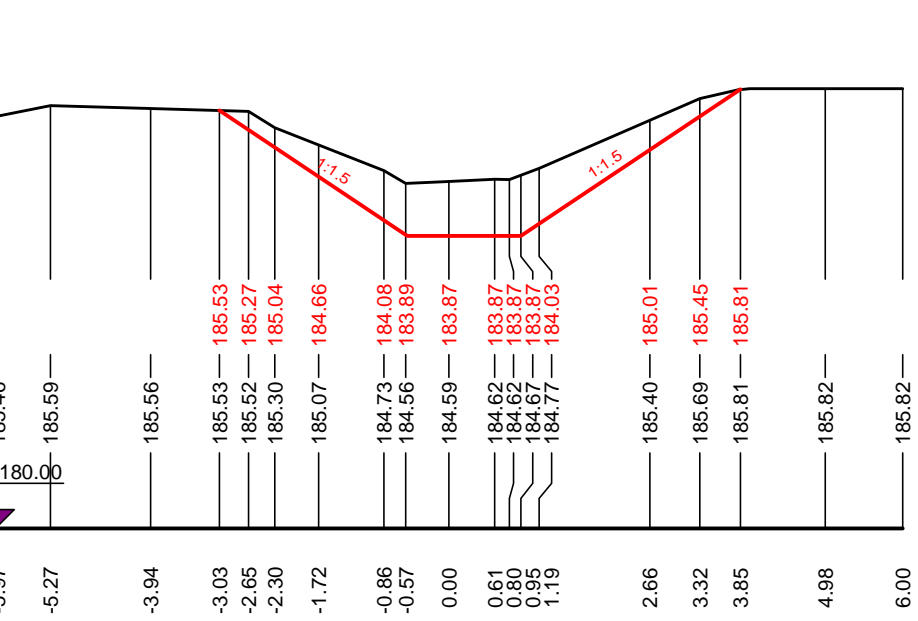
Na	2.94 m ²
Ur	1.50 m
Sz	5.46 m

PF 2 KM 0.0300



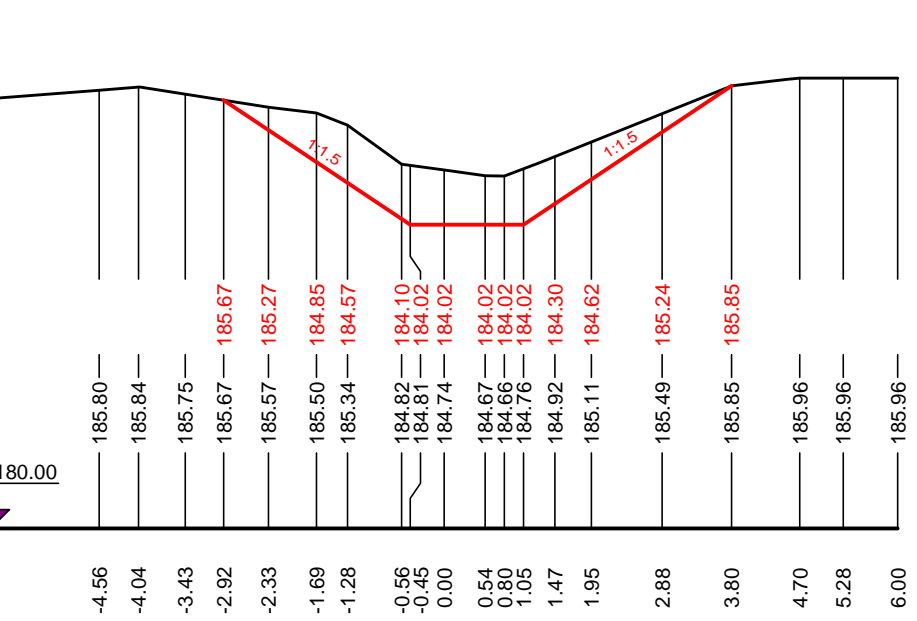
Na	3.43 m ²
Ur	1.50 m
Sz	6.51 m

PF 5 KM 0.0900



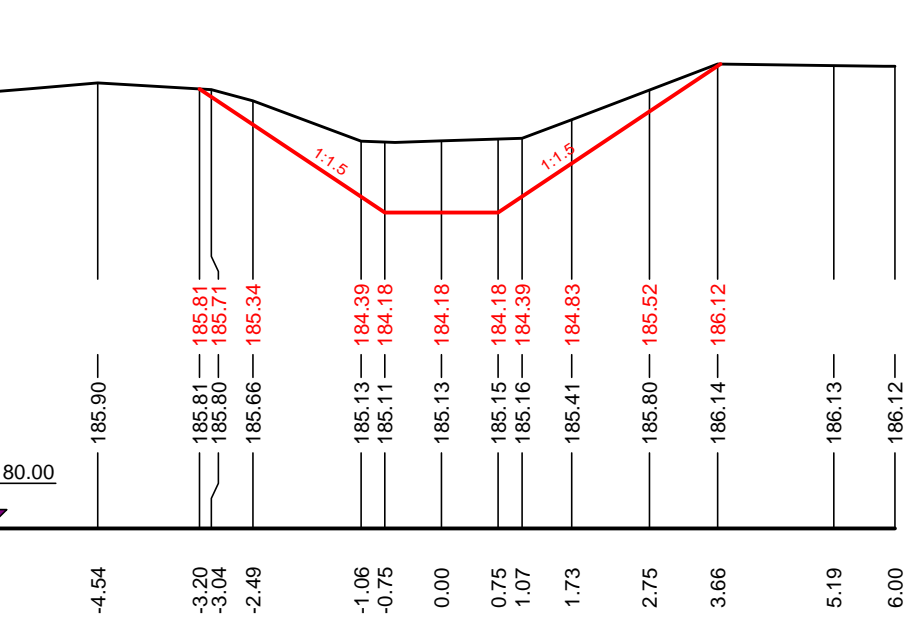
Na	3.37 m ²
Ur	1.50 m
Sz	6.48 m

PF 8 KM 0.1500



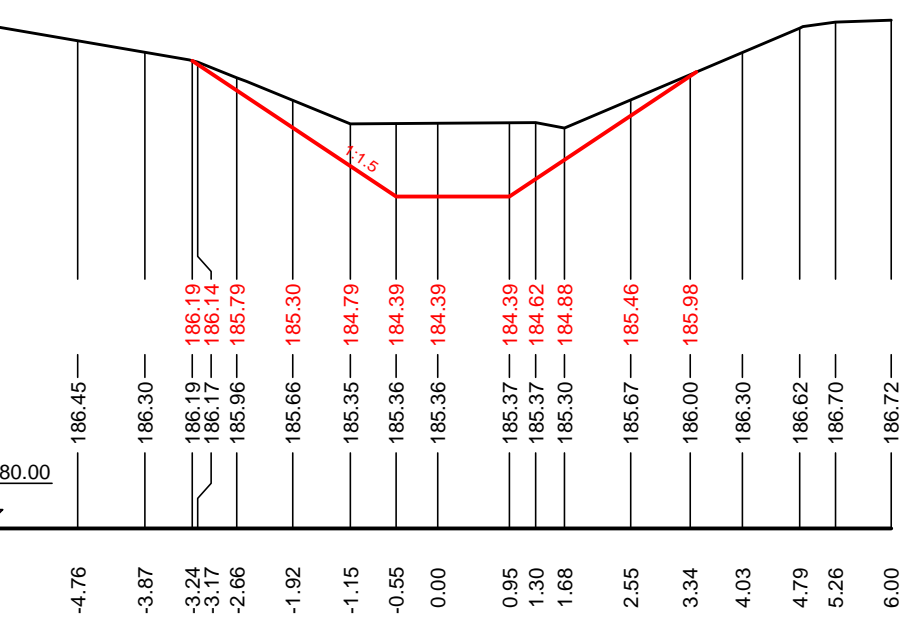
Na	3.36 m ²
Ur	1.50 m
Sz	6.27 m

PF 11 KM 0.2150



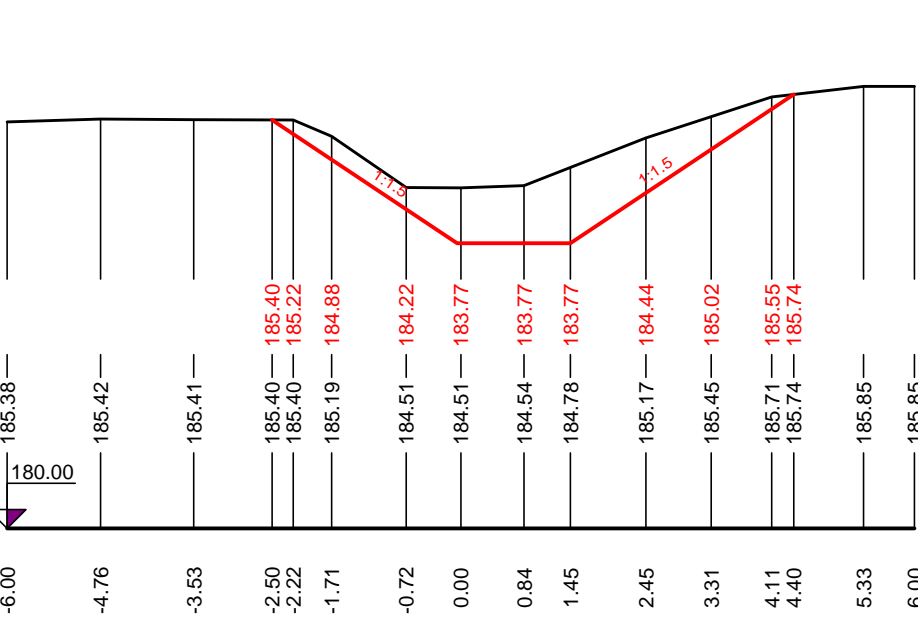
Na	3.85 m ²
Ur	1.50 m
Sz	6.48 m

PF 14 KM 0.2820



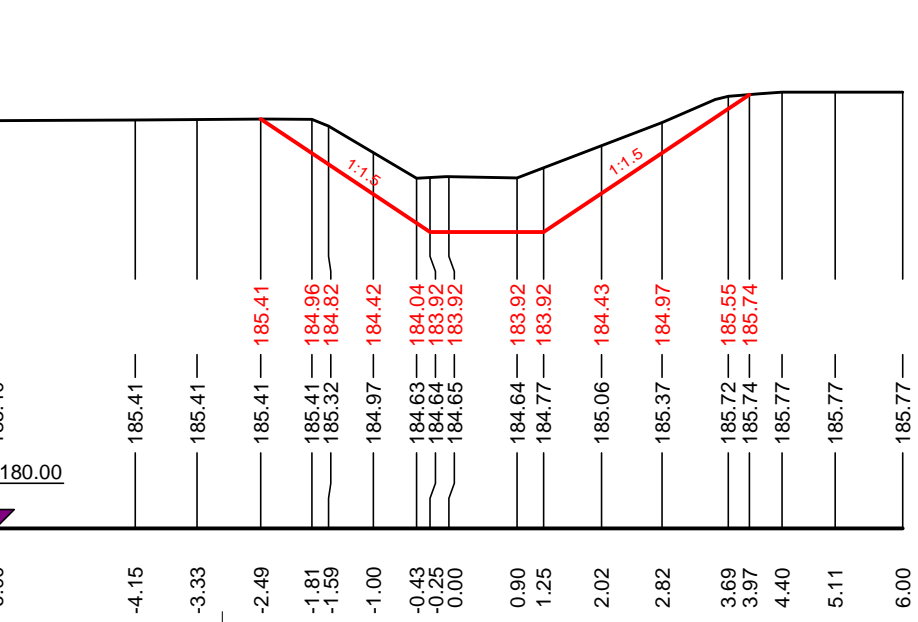
Na	3.40 m ²
Ur	1.50 m
Sz	6.21 m

PF 3 KM 0.0500



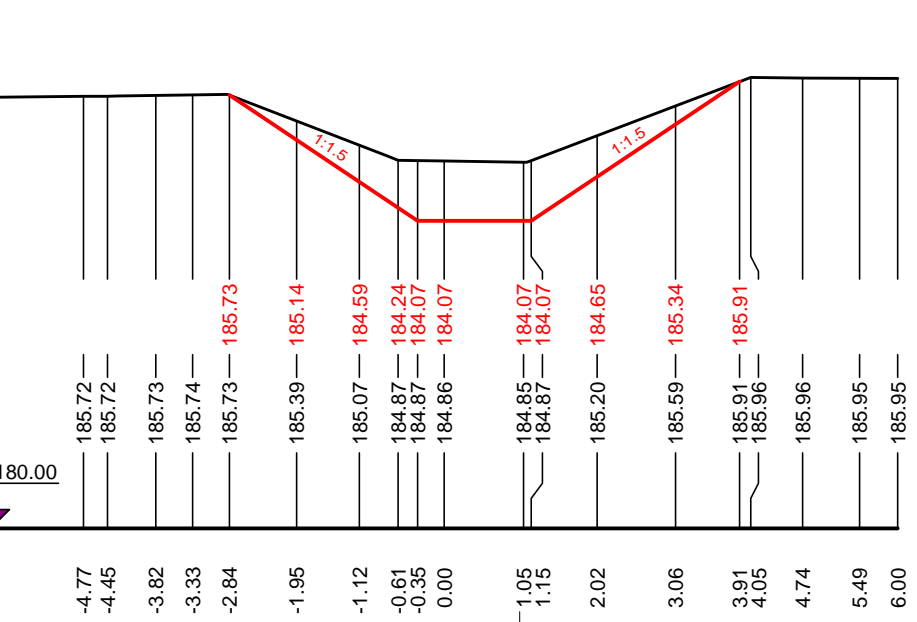
Na	3.61 m ²
Ur	1.50 m
Sz	6.49 m

PF 6 KM 0.1100



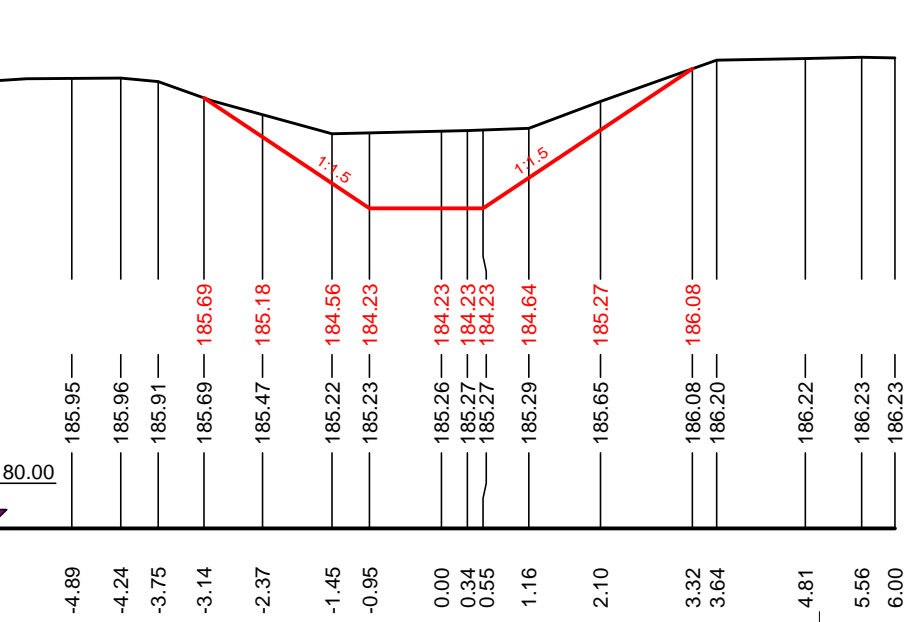
Na	3.39 m ²
Ur	1.50 m
Sz	5.96 m

PF 9 KM 0.1700



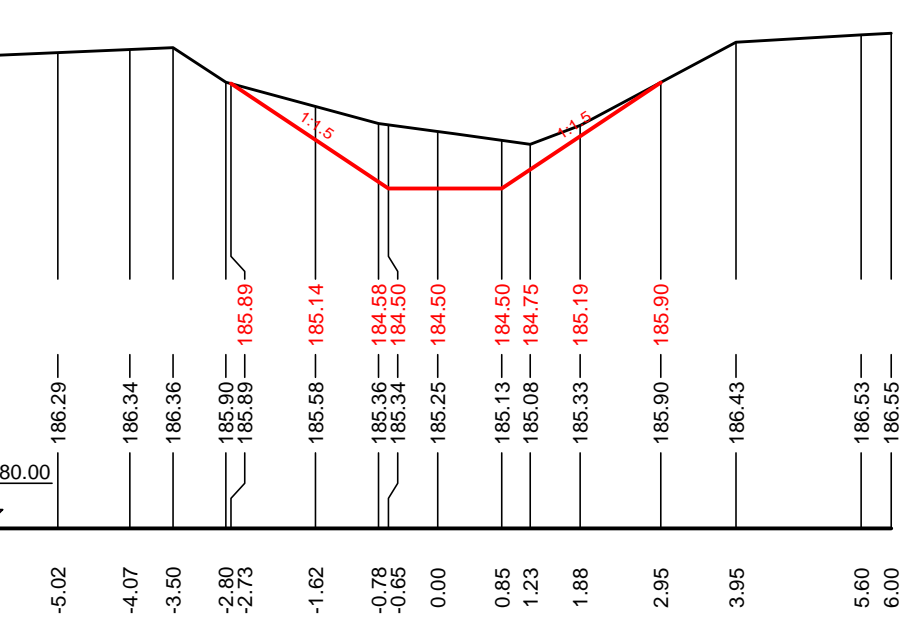
Na	3.16 m ²
Ur	1.50 m
Sz	6.31 m

PF 12 KM 0.2360



Na	3.72 m ²
Ur	1.50 m
Sz	5.96 m

PF 15 KM 0.3020



Na	2.39 m ²
Ur	1.50 m
Sz	5.03 m

Výškový systém Balt po vyrovnání

Ing. KAREL VAŠTÍK, projektování vodních staveb

ul. Lidéřovská 14, 696 61 VNOROVY, Lidéřovice tel. 518 328 168, mobil 603 853 613, e-mail: karel.vastik@tiscali.cz

Vedoucí projektuIng.Karel VašítkVypracovalIng.Karel Vašítk

Zodpovědný projektantIng.Karel VašítkKontroloval

InvestorPovodí Moravy, s.p., Dřevařská 932/11, 602 00 Brno

ObecTlumačovKatastrTlumačov na Moravě [767590]OkresHodonín

Akce

Hájská příkopa, km 0,000 - 0,900,
Tlumačov - odstranění nánosu,
oprava opevnění

SO

Výkres č.

Paré č.

Obsah

Příčné řezy č.1-16

D.1.1.5

StupeňDOS, DRS

Datum03/2022

Zakázkové číslo67/2021

Měřítko1: 100/100

Formát5 xA4

1